


RIGHT OF WAY CONTROL SHEET

I, BRIAN BARWATT, PLS, CERTIFY THAT THE RIGHT OF WAY AND PERMANENT EASEMENT MONUMENTATION FOR THIS PROJECT SHOWN HEREIN WAS COMPLETED UNDER MY DIRECT AND RESPONSIBLE CHARGE FROM AN ACTUAL SURVEY MADE UNDER MY SUPERVISION; THAT ALL HORIZONTAL CLOSURES HAD A MINIMUM RATIO OF PRECISION OF 1:10,000 (CLASS A). FIELD WORK WAS PERFORMED IN DECEMBER OF 2025, AND ALL COORDINATES ARE BASED ON NAD83/NA 2011; THAT THIS SURVEY WAS PERFORMED TO MEET THE REQUIREMENTS OF 21NCAC 56.1600 AS APPLICABLE.

THIS 24TH DAY OF FEBRUARY, 2026.

Signed by:   
PROFESSIONAL LAND SURVEYOR L-4727

PERMANENT ROW MARKER IRON PIN AND CAP: L			
STATION	OFFSET	NORTH	EAST
14+71.00	34.98	528895.2110	910008.6514
15+43.00	52.00	528852.5420	910026.5051
15+87.00	26.75	528818.9849	910077.1188

- PK NAIL SET  
- PK NAIL SET

PERMANENT EASEMENT MARKER IRON PIN AND CAP: L			
STATION	OFFSET	NORTH	EAST
15+56.00	42.05	528841.6265	910042.9688
16+04.00	-73.15	528874.0261	910162.3791
16+11.00	51.00	528784.9512	910075.6144
16+22.00	64.00	528770.0820	910071.1869
16+22.00	-72.00	528855.7780	910176.7909
16+53.00	-95.00	528842.8204	910215.5829
16+64.00	61.00	528740.2882	910097.4976
16+85.00	30.00	528742.1300	910134.8955
16+85.00	-69.00	528801.6186	910214.0290
16+93.00	-30.00	528771.7891	910187.6624

- PK NAIL SET  
  
- PK NAIL SET


NOTES:

1. IF FURTHER INFORMATION REGARDING PROJECT CONTROL IS NEEDED, PLEASE CONTACT THE LOCATION AND SURVEYS UNIT.


HN-0031

R/W03E-1

NORTH CAROLINA  
DEPARTMENT  
OF TRANSPORTATION



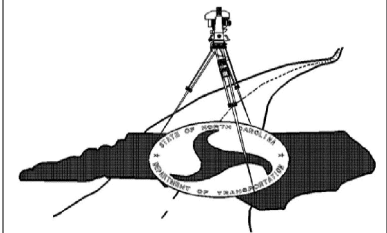
PROFESSIONAL LAND  
SURVEYOR



DOCUMENT NOT CONSIDERED  
FINAL UNLESS ALL SIGNATURES  
ARE COMPLETED

TIP PROJECT: HN-0031  
County: Transylvania

PREPARED FOR



LOCATION AND  
SURVEYS UNIT

PREPARED BY:  
LOCATION AND SURVEYS  
DIVISION 14  
122 BONNIE LANE  
SYLVA, NC 28779